



Government of India
Ministry of Road Transport & Highways
Office of the Chief Engineer-Regional Officer
No. 32, 2nd Floor, KSCFL Building,
D. Devaraj Urs Road, (Race Course Road), BENGALURU-560 001
Email: robengaluru@gmail.com; Telephone: 080-22267457, 080-22265765

No. RW/BNG/PER.CASES/SMG. DVN/2015

Dated: 24.03.2021

Notice Inviting Public Comments on proposal seeking permission for laying of OFC cable along NH - 766C from Yadthare Km 0.00 to Halkal cross Km 21.400 on RHS for a total length of 21.40 Kms through HDD method by M/s. Telesonic Networks Ltd - reg.

Reference: The Executive Engineer, NH Division, Shimoga letter No. EE/NHD/SMG/NH-766C/Airtel/OFC/Compliance/2020-21/2106 dated 16.03.2021.

The Executive Engineer, NH Division, Shimoga vide letter cited under reference above (Annexure I), has submitted the proposal seeking permission for laying of OFC cable along NH - 766C from Yadthare Km 0.00 to Halkal cross Km 21.400 on RHS for a total length of 21.40 Kms through HDD method by M/s. Telesonic Networks Ltd.

2. The proposal has been examined as per Ministry's Guidelines vide letter no.RW/NH-33044/29/2015/S&R(R) dated 22.11.2016 and is generally found in order.

3. In view of above, as per Ministry's said guidelines Para 4, public comments are invited on the above proposal making claims and raising objections (on grounds of public inconvenience, safety and general public interest) if any within 30 days on public portal i.e., website of Ministry of Road Transport and Highways (morth.nic.in) in Form-A (copy enclosed) for "Accommodation of Public and Industrial Utility Services along and across National Highways".


Comment Inviting Authority



The Chief Engineer-Regional Officer
Ministry of Road Transport & Highways
No.32, 2nd Floor, Race Course Road, Bangalore-560 001
Email: robengaluru@gmail.com; Telephone: 080-22217457, 080-22105765

Enclosed: As above.

- Copy to : (i) The Senior Technical Director, NIC, Transport Bhawan, New Delhi- 110001 for uploading on Ministry's website.
(ii) M/s. Telesonic Networks Ltd, No. 55, Divyashree Chambers, Bannerghatta Road, Bangalore - 560029 for information.


(S.Sadananda Babu)
Superintending Engineer


For Chief Engineer - Regional Officer


(S.Sadananda Babu)
Superintending Engineer

For Chief Engineer - Regional Officer

FORM A

Form for seeking claims and objections (on grounds of public inconvenience, safety and general public interest) on the application for Accommodation of Public and Industrial Utility Services along and across National Highways.

Subject: Proposal seeking permission for laying of OFC cable along NH - 766C from Yadthare Km 0.00 to Halkal cross Km 21.400 on RHS for a total length of 21.40 Kms through HDD method by M/s. Telesonic Networks Ltd - Reg.

The claims and objections (on grounds of public inconvenience, safety and general public interest) by the general public needs to be given within 30 days of uploading the online application for comments.

Sl. No	Item	Details
1	Name of the person who is desiring to give claims and objections (on grounds of public inconvenience, safety and general public interest)	
2	Address of the person	
3	Details of the application for Accommodation of Public and Industrial Utility Services along and across National Highways against which claims and objections are being given (name of applicant and other details like site address etc.)	
	a) Application No.	
	b) Name of applicant (who applied to Accommodation of Public and Industrial Utility Services along and across National Highways)	
	c) Details of Application	
4	The claims and objections (on grounds of public inconvenience, safety and general public interest)	



Annexure I

GOVERNMENT OF KARNATAKA

PUBLIC WORKS PORTS AND INLAND WATER TRANSPORT DEPARTMENT.

Office of the Executive Engineer, National highway Division, Q-1, APMC Yard Shimoga.

Email : eenhdsmg@gmail.com

Phone No 08182 -295237

No : EE/ NHD/SMG/ NH-766C/Airtel/OFC/Compliance/2020-21/

2106

Date 16-03-2021

To,

The Chief Engineer (R. O)

National Highways,

MoRT&H,

Bangalore.

Sir,

O/o. THE CE-RO
MORT&H, BENGALURU

Diary No.: 3041

Date: 22/03/21

Sub: Permission for laying OFC Cable along NH-766C from Yedthare Km 0.00 to Halkal Junction Km 21.40 LHS of NH -766C Byndoor – Ranebennuru Section for a total length of 21.40 Kms in the State of Karnataka Airtel Proposal reg.,

- Ref:
- 1) Your office letter No:RW/BNG/PER. CASES/SMG/DVN/2019/1313 Dated:11-02-2021.
 - 2) Assistant Executive Engineer NH Sub Division, Sringeri Office Letter No:518 Dated: 15-03-2021

--0--


With reference to the above subject, Assistant Executive Engineer NH Sub Division, Sringeri resubmitted the proposal with compliance for the observation raised by Ministry vide under ref (1) for permission for laying OFC cable along NH-766C from Yedthare Km 0.00 to Halkal Junction Km 21.40 LHS of NH -766C Byndoor – Ranebennuru Section for a total length of 21.40 Kms through HDD method by Airtel

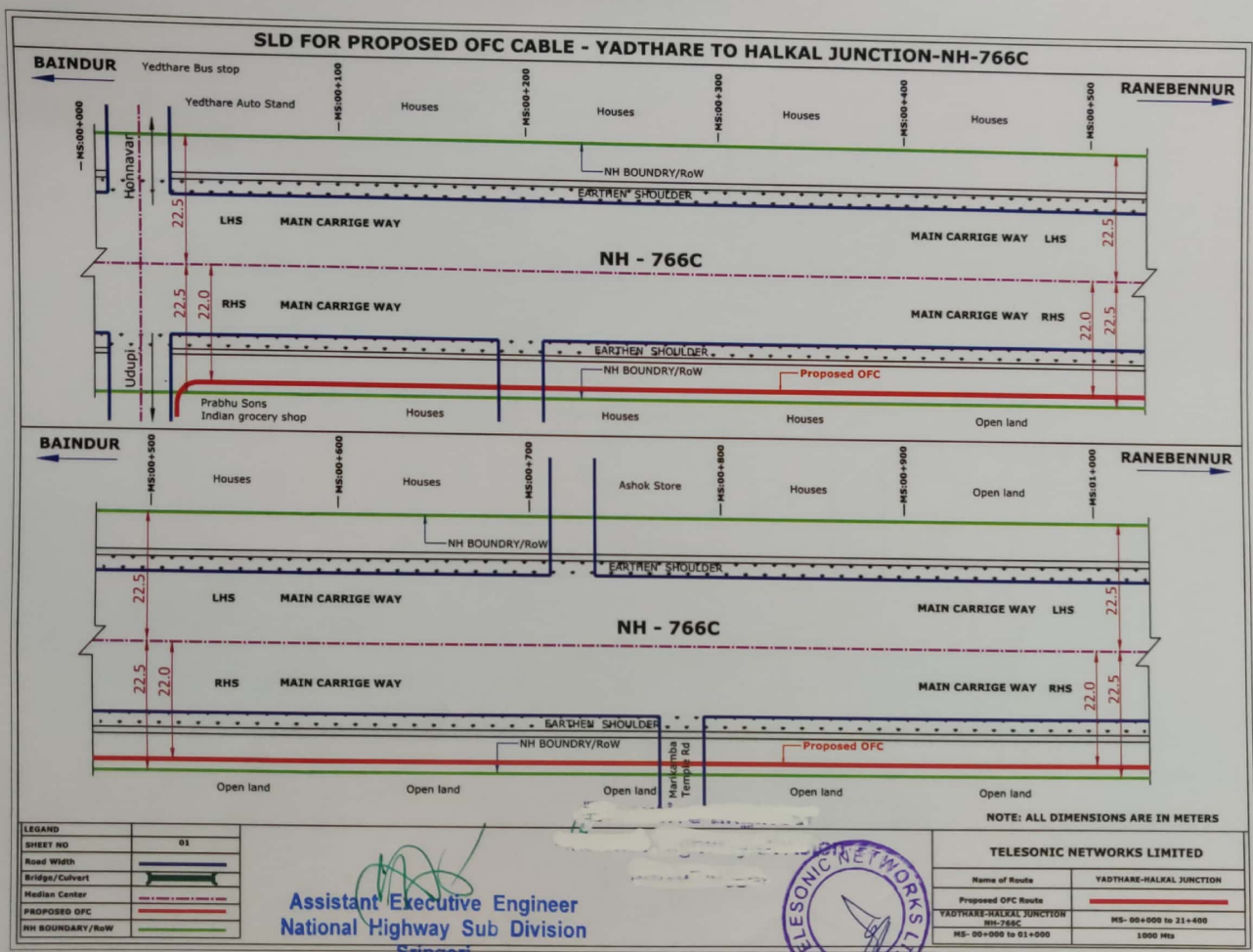
The details of compliance for the observation are as below

SI No	observations	Compliance
1	Linear & Cross sectional drawing for every 1 Km showing carriage way width, ROW drain OFC cable with outer diameter marked Needs to be submitted	Linear & Cross sectional drawing for every 1 Km showing carriage way width, ROW drain OFC cable with outer diameter marked as per the dimensions
2	License fee and bank guarantee calculation as per Ministry's guidelines issued vide letter dated :22-11-2016 along with area rate issued by competent authority needs to be submitted	License fee and bank guarantee calculation as per Ministry's guidelines is calculated and submitted
3	All the documents including the check list drawing needs to be certified by field authority i.e the Executive Engineer NH Division Shimoga	Check list is duly Certified

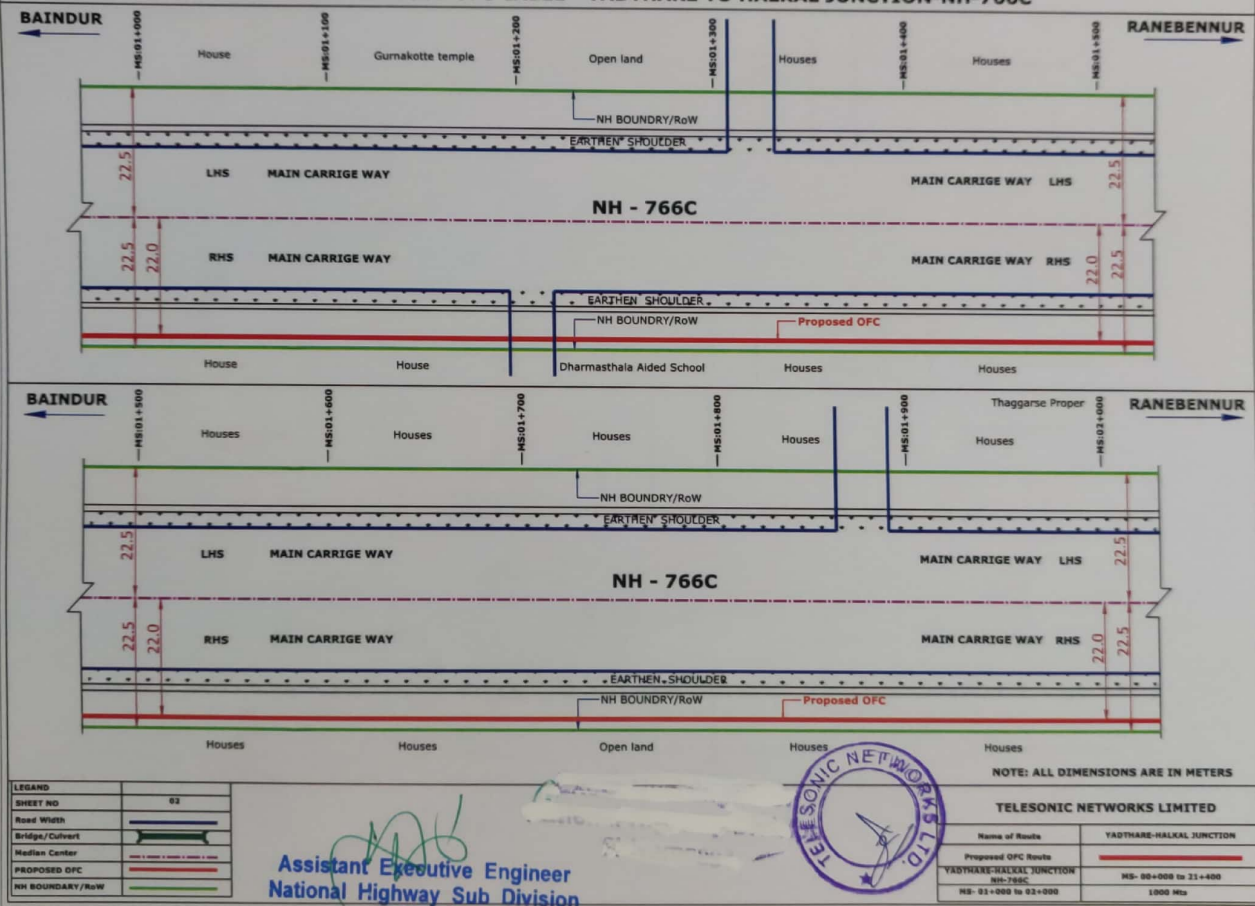
In view of the above the compliance for the observation are here with resubmitting for your kind perusal with a request to accord Permission for laying OFC Cable as explained above.

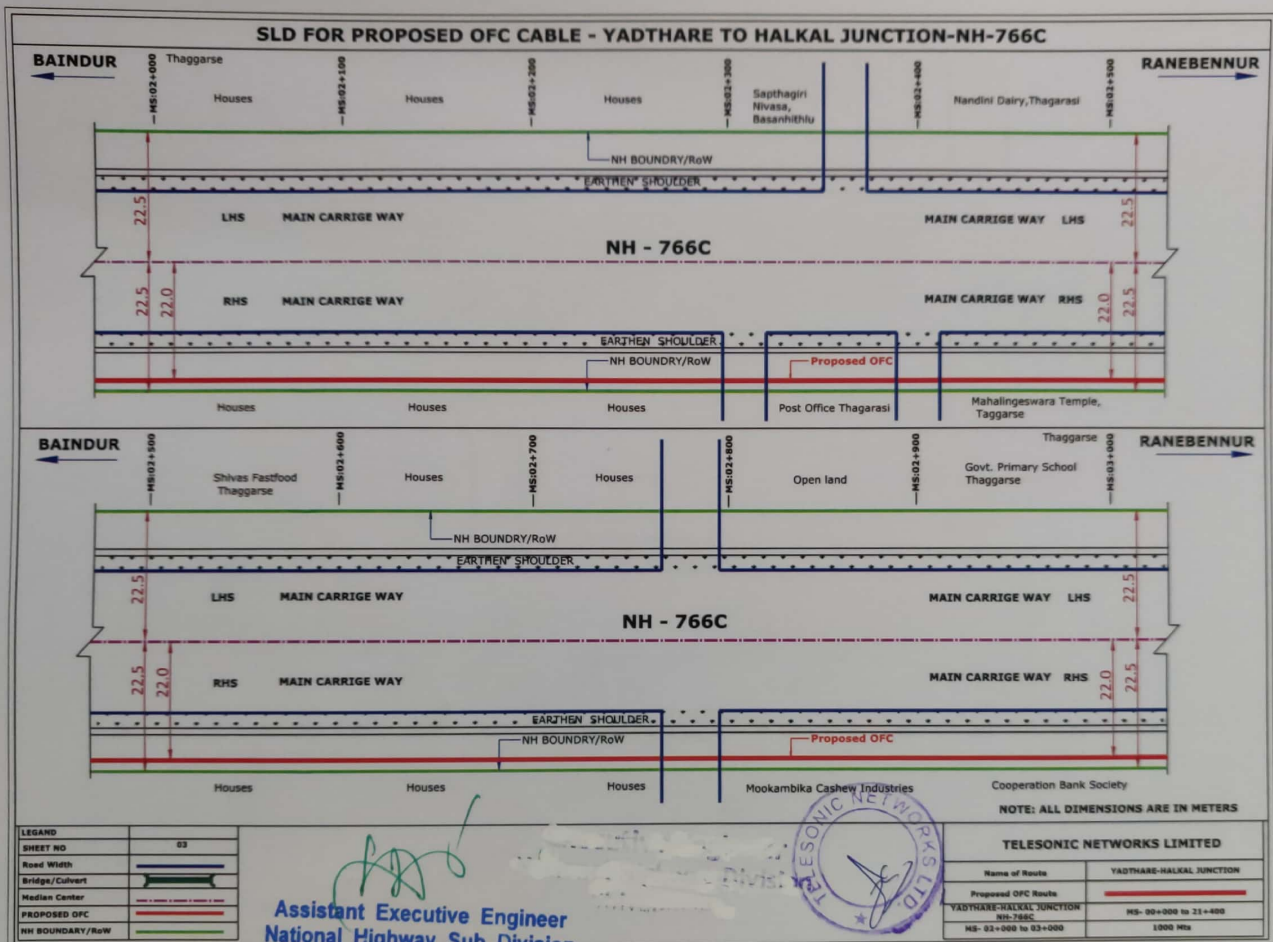
Yours Faithfully,

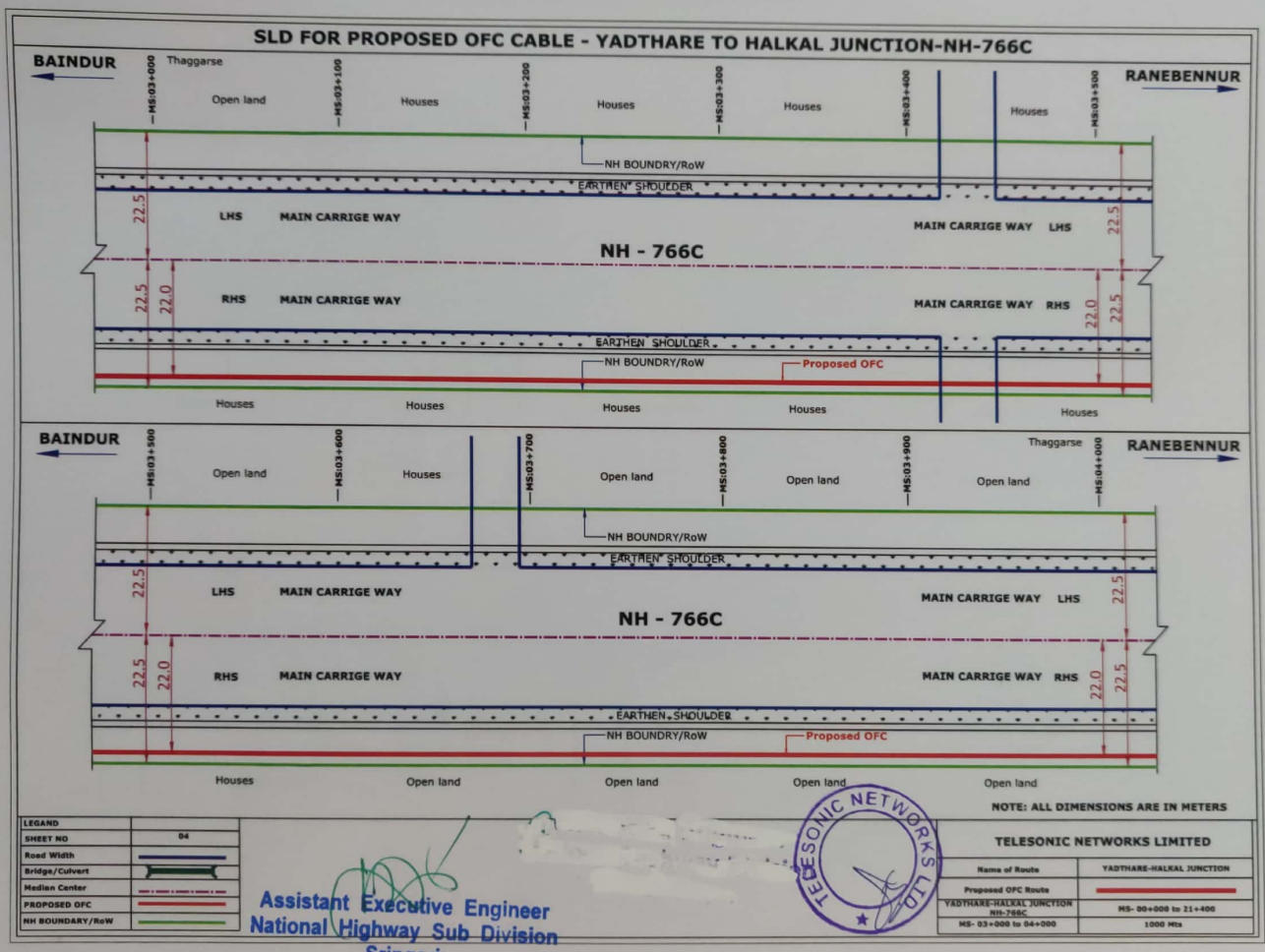

Executive Engineer,
National Highway Division,
Shimoga.

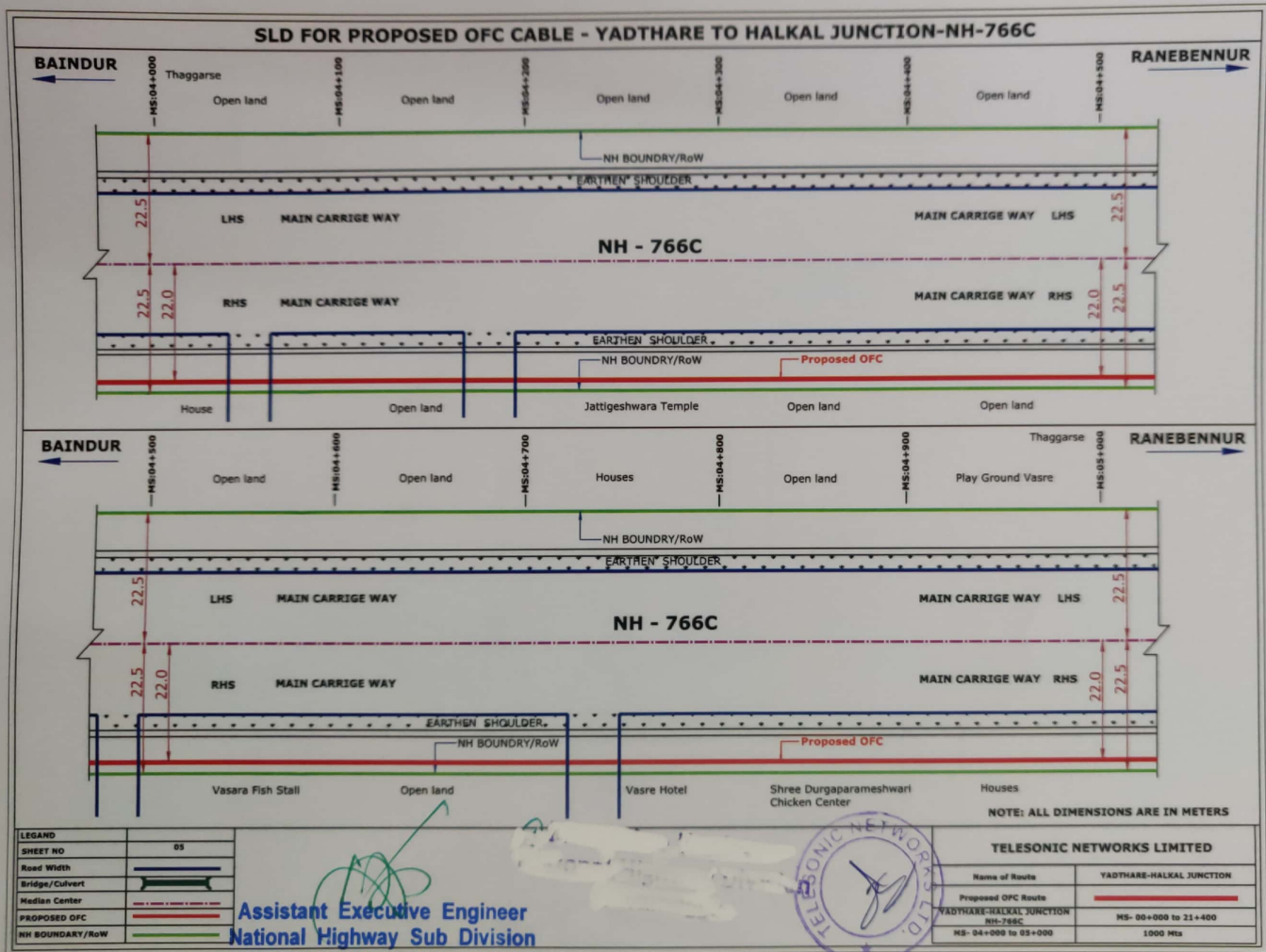


SLD FOR PROPOSED OFC CABLE - YADTHARE TO HALKAL JUNCTION-NH-766C

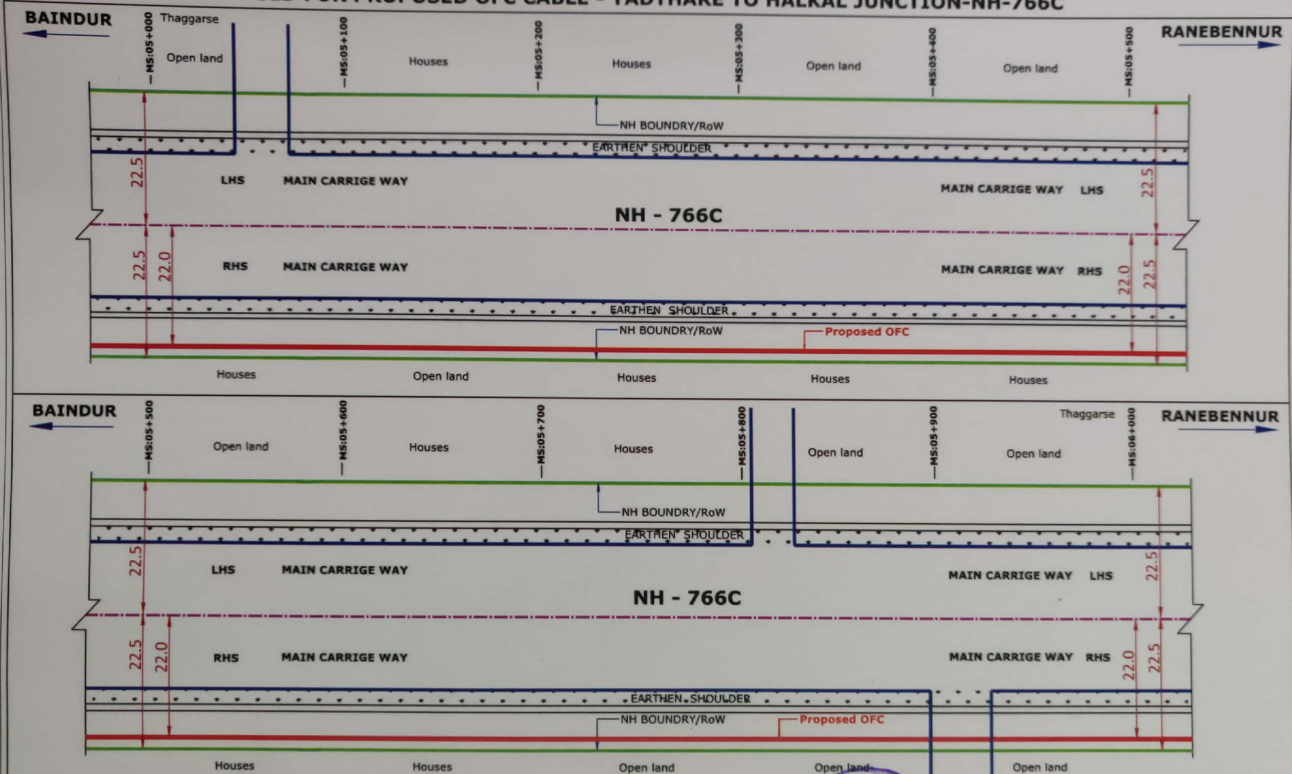









SLD FOR PROPOSED OFC CABLE - YADTHARE TO HALKAL JUNCTION-NH-766C



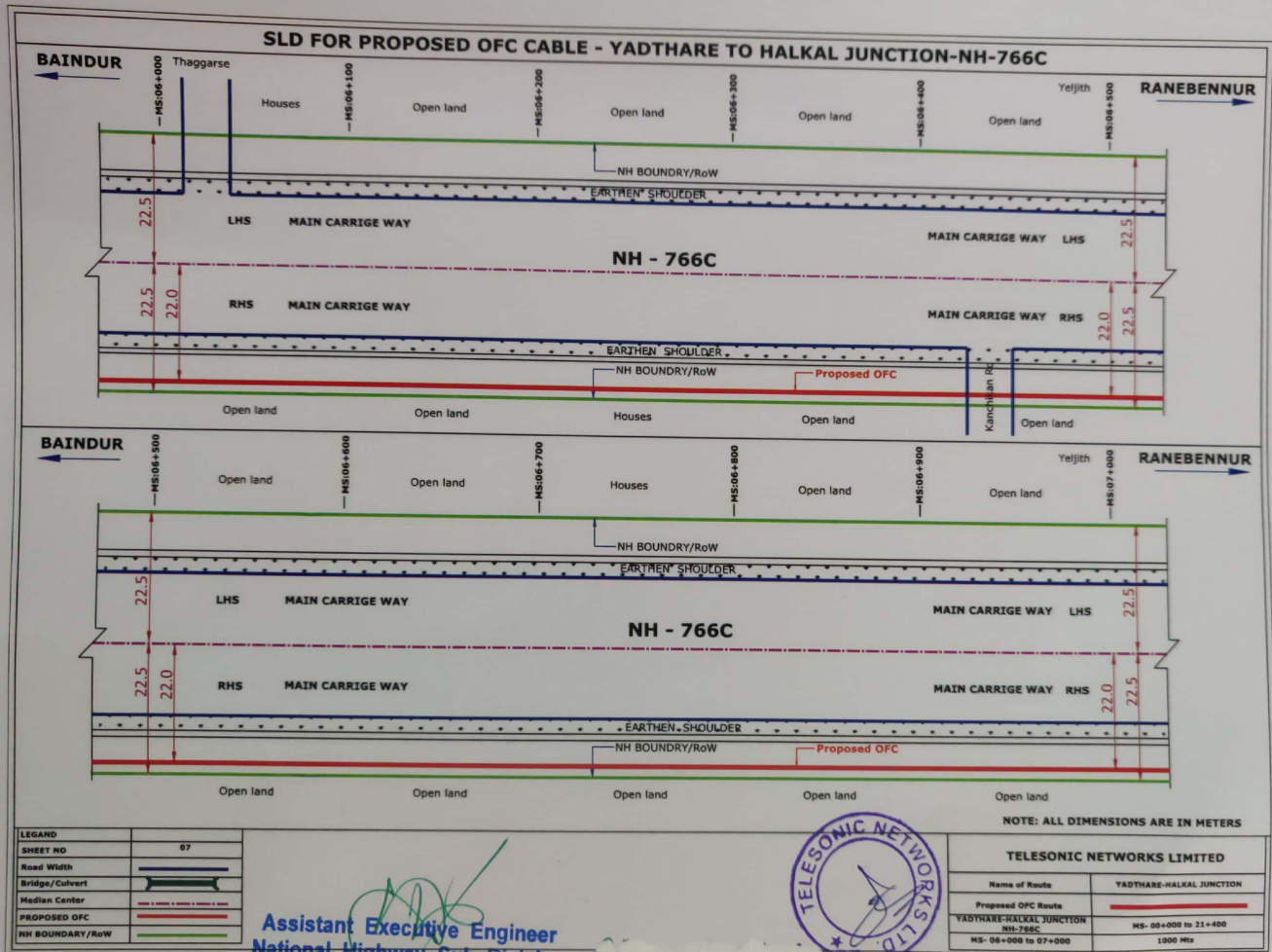
LEGEND	
SHEET NO	06
Road Width	
Bridge/Culvert	
Median Center	
PROPOSED OFC	
NH BOUNDARY/RoW	

Assistant Executive Engineer
National Highway Sub Division
Sringeri



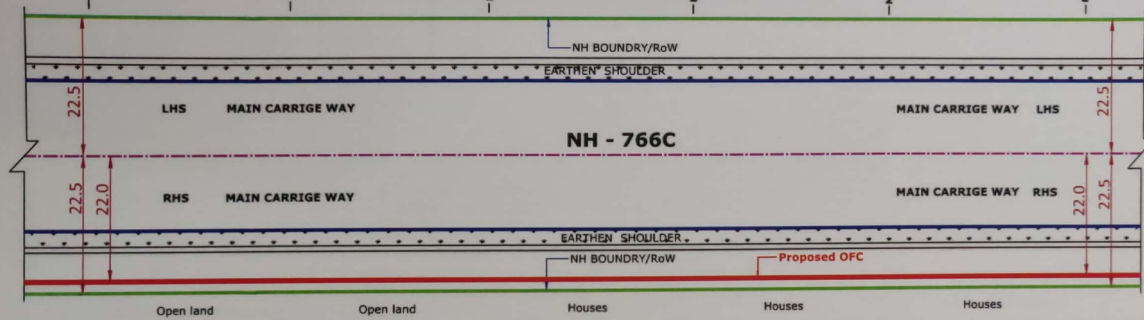
TELESONIC NETWORKS LIMITED	
Name of Route	YADTHARE-HALKAL JUNCTION
Proposed OFC Route	
YADTHARE-HALKAL JUNCTION NH-766C	MS- 00+000 to 21+400
MS- 05+000 to 05+000	1000 Mts

NOTE: ALL DIMENSIONS ARE IN METERS

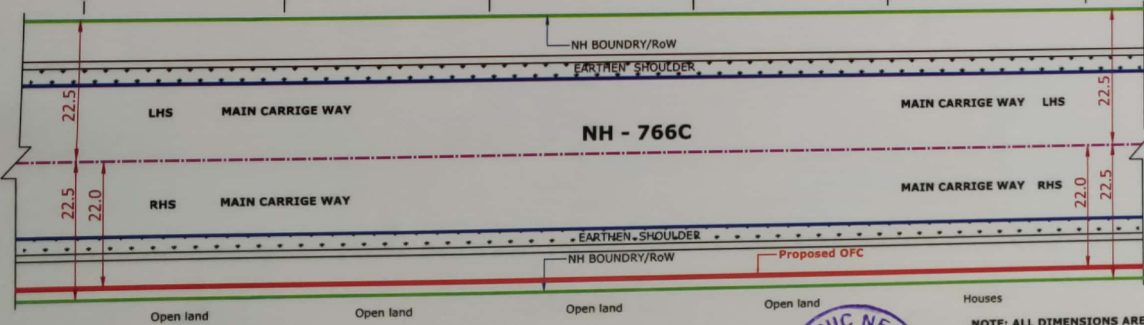


SLD FOR PROPOSED OFC CABLE - YADTHARE TO HALKAL JUNCTION-NH-766C

BAINDUR ← MS:07+000 Yeljith MS:07+100 Houses MS:07+200 Houses MS:07+300 Houses MS:07+400 Houses MS:07+500 RANEBENNUR →



BAINDUR ← MS:07+500 Houses MS:07+600 Houses MS:07+700 Houses MS:07+800 Houses MS:07+900 Yeljith MS:08+000 RANEBENNUR →



NOTE: ALL DIMENSIONS ARE IN METERS

LEGEND	
SHEET NO	08
Road Width	
Bridge/Culvert	
Median Center	
PROPOSED OFC	
NH BOUNDARY/ROW	

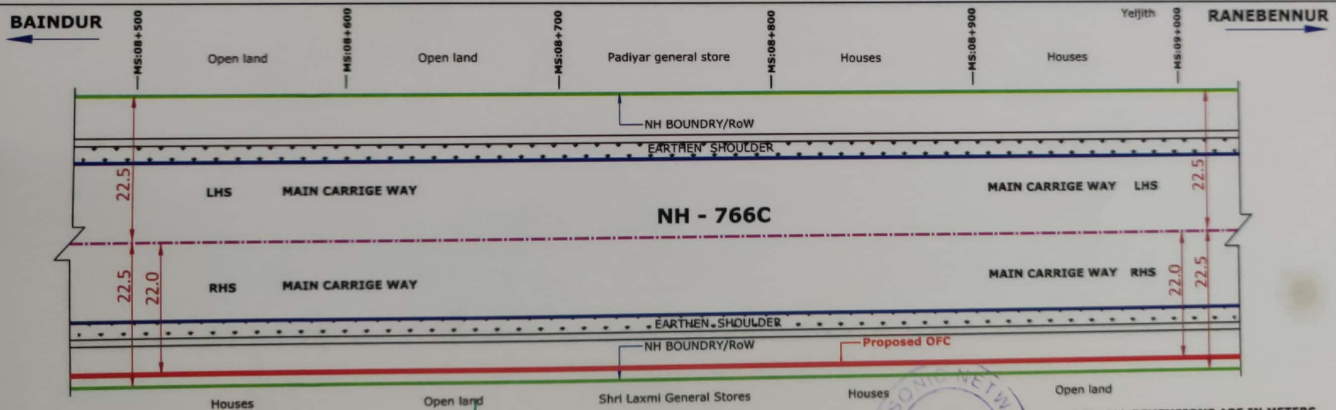
Assistant Executive Engineer
National Highway Sub Division
Sringeri



TELESONIC NETWORKS LIMITED

Name of Route	YADTHARE-HALKAL JUNCTION
Proposed OFC Route	
YADTHARE-HALKAL JUNCTION NH-766C	MS- 00+000 to 21+400
MS- 07+000 to 08+000	1000 Mts

SLD FOR PROPOSED OFC CABLE - YADTHARE TO HALKAL JUNCTION-NH-766C



LEGEND	
SHEET NO	09
Road Width	
Bridge/Culvert	
Median Center	
PROPOSED OFC	
NH BOUNDARY/RoW	

Assistant Executive Engineer
National Highway Sub Division
Sringeri





NOTE: ALL DIMENSIONS ARE IN METERS

TELESONIC NETWORKS LIMITED

Name of Route	YADTHARE-HALKAL JUNCTION
Proposed OFC Route	
YADTHARE-HALKAL JUNCTION NH-766C	MS- 00+000 to 21+400
MS- 00+000 to 09+000	1000 Mts

SLD FOR PROPOSED OFC CABLE - YADTHARE TO HALKAL JUNCTION-NH-766C



NOTE: ALL DIMENSIONS ARE IN METERS

LEGEND	
SHEET NO	10
Road Width	
Bridge/Culvert	
Median Center	
PROPOSED OFC	
NH BOUNDARY/RoW	

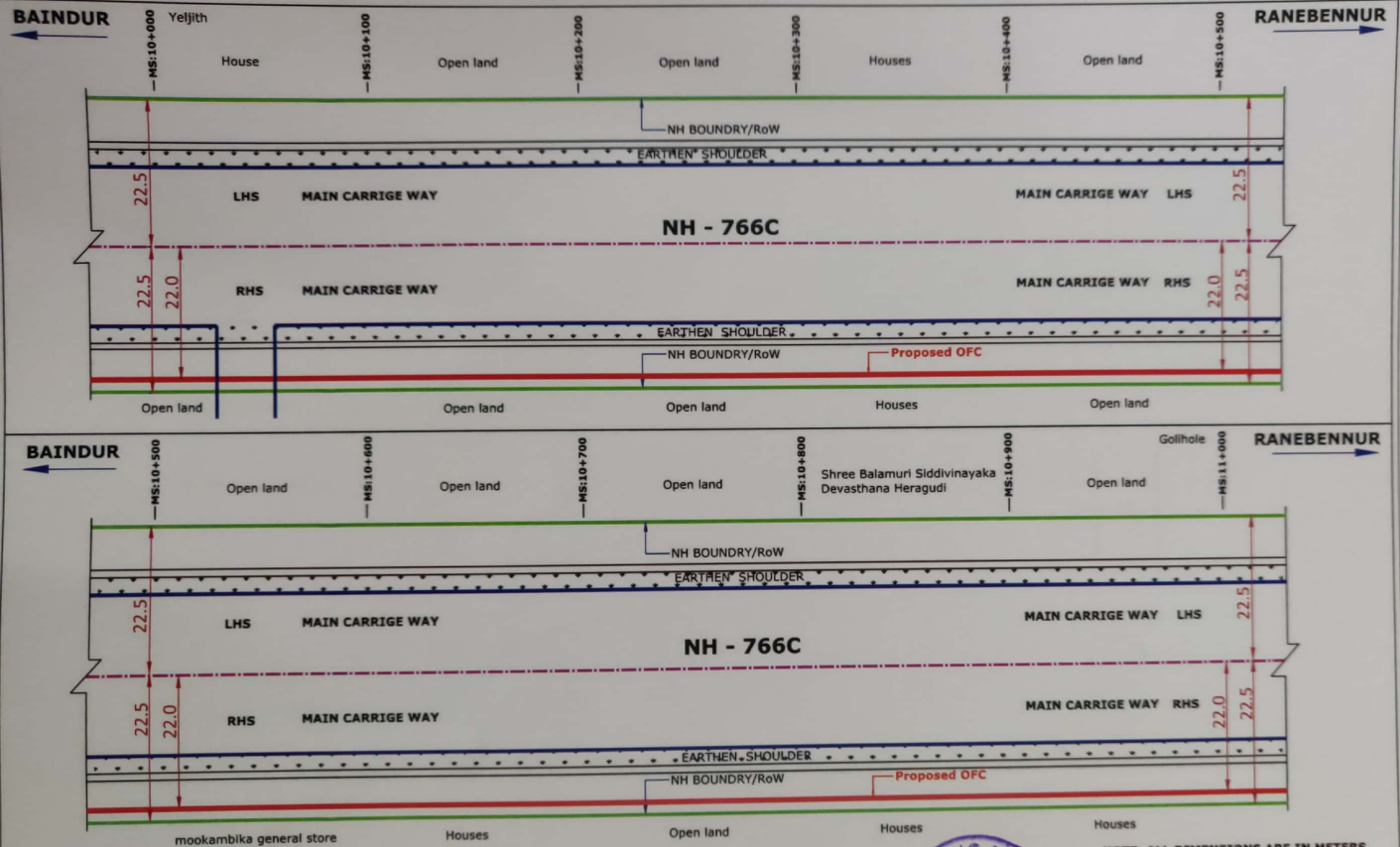
Assistant Executive Engineer
National Highway Sub Division
Sringeri



TELESONIC NETWORKS LIMITED

Name of Route	YADTHARE-HALKAL JUNCTION
Proposed OFC Route	
YADTHARE-HALKAL JUNCTION NH-766C	MS- 09+000 to 10+000
MS- 09+000 to 10+000	1000 Mts

SLD FOR PROPOSED OFC CABLE - YADTHARE TO HALKAL JUNCTION-NH-766C



NOTE: ALL DIMENSIONS ARE IN METERS

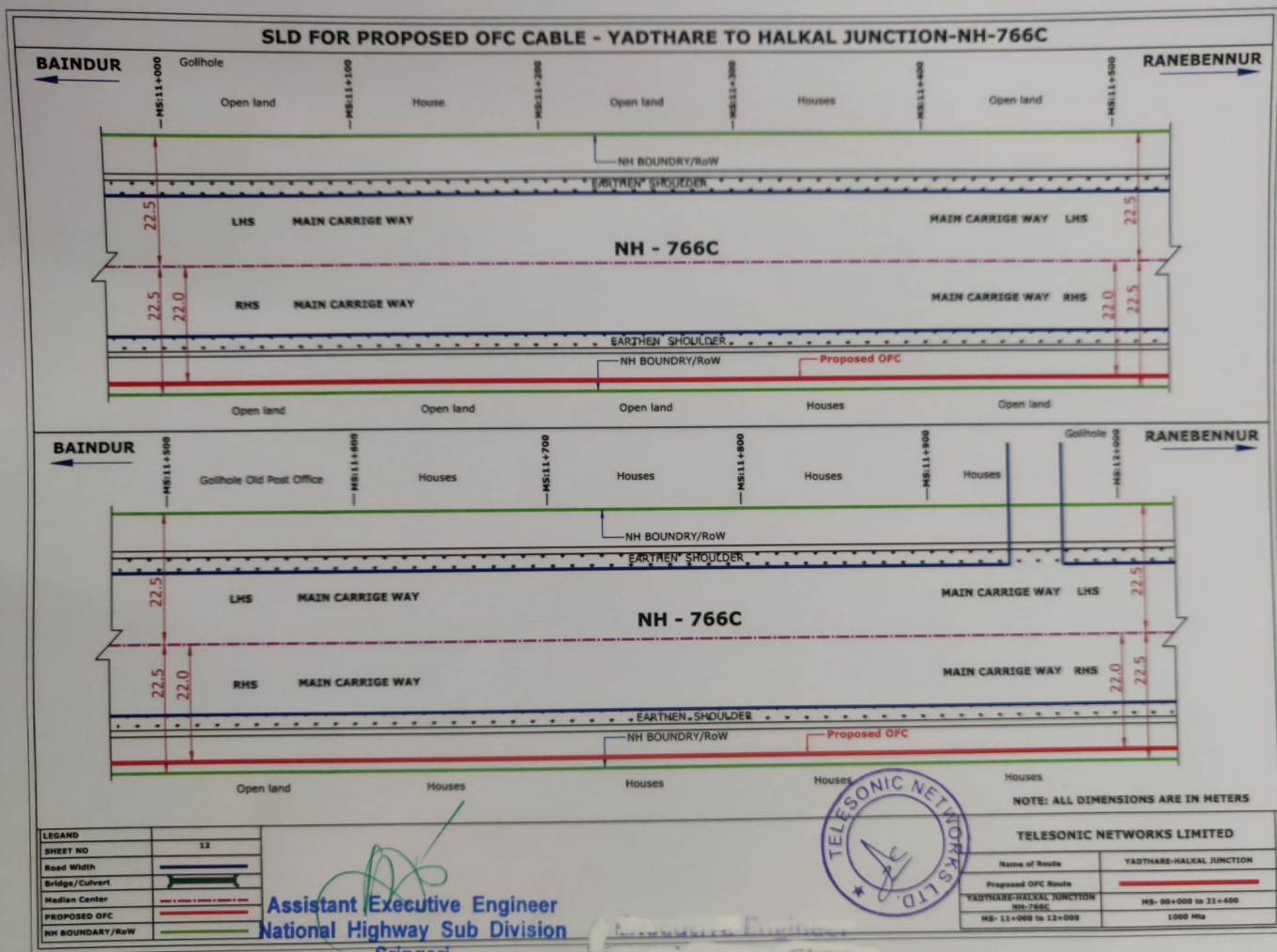
LEGEND	11
SHEET NO	
Road Width	
Bridge/Culvert	
Median Center	
PROPOSED OFC	
NH BOUNDARY/ROW	

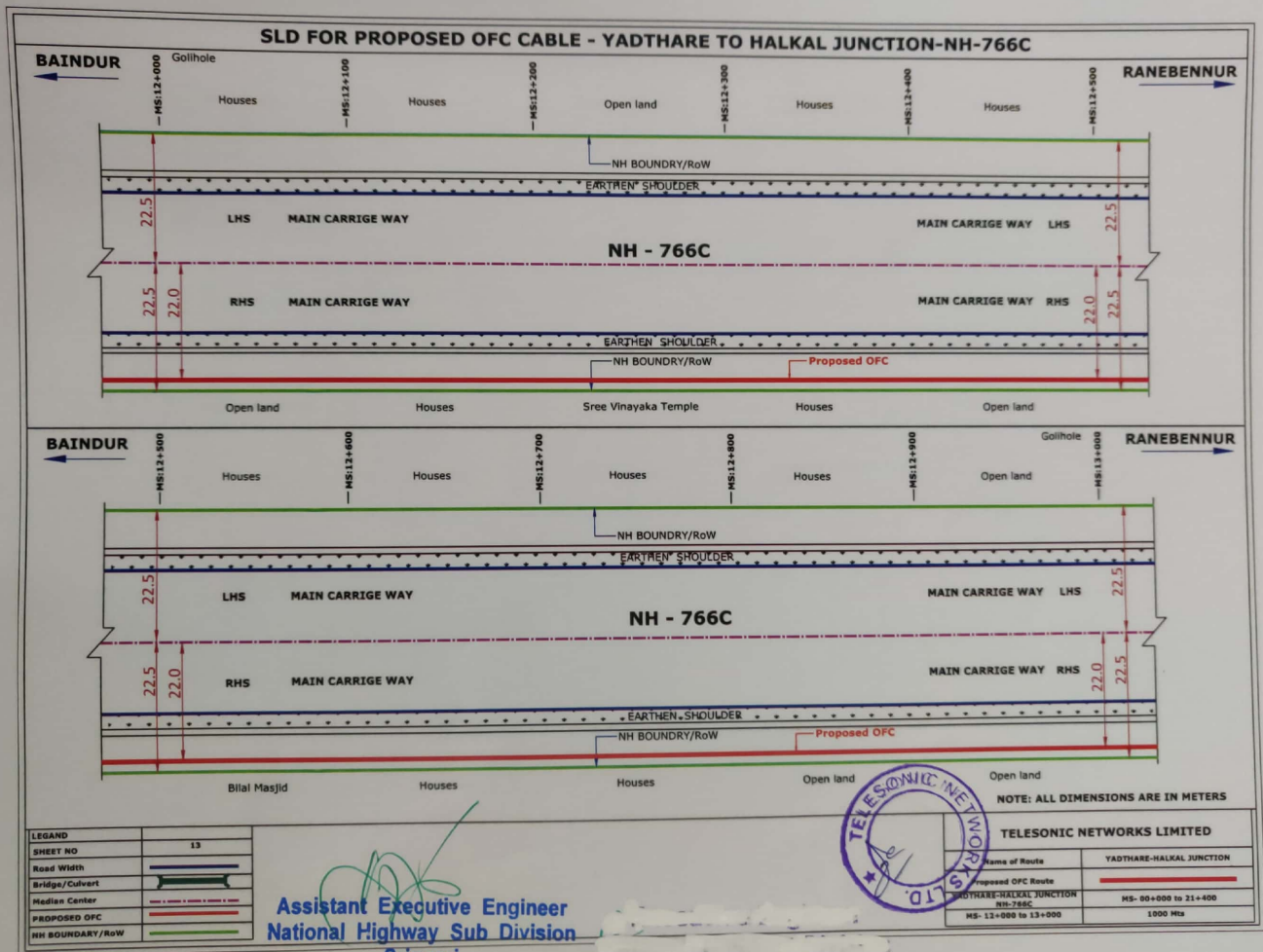
Assistant Executive Engineer
National Highway Sub Division
Sringeri



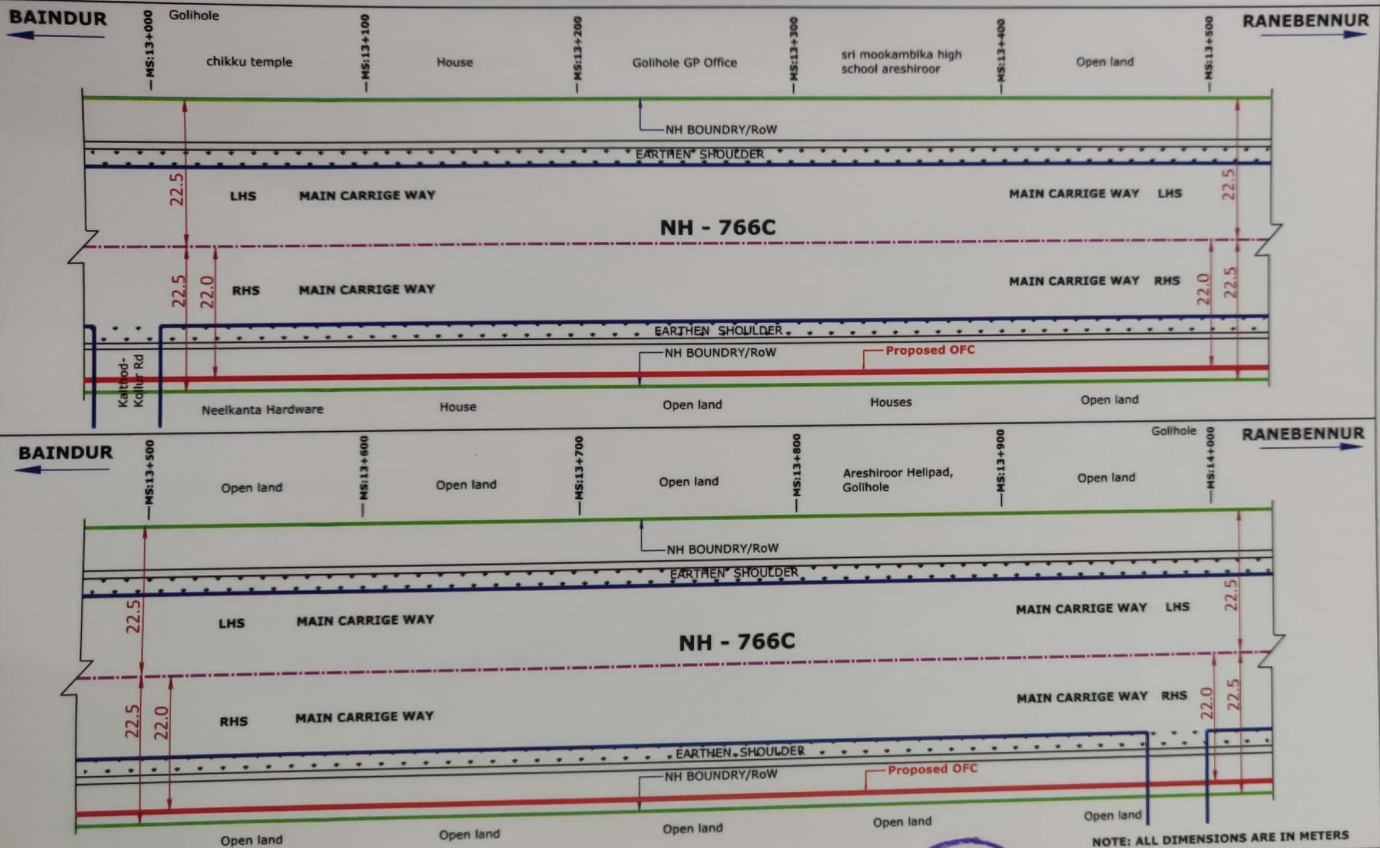
TELESONIC NETWORKS LIMITED

Name of Route	YADTHARE-HALKAL JUNCTION
Proposed OFC Route	
YADTHARE-HALKAL JUNCTION	MS- 00+000 to 21+400
MS- 10+000 to 11+000	1000 Mts





SLD FOR PROPOSED OFC CABLE - YADTHARE TO HALKAL JUNCTION-NH-766C

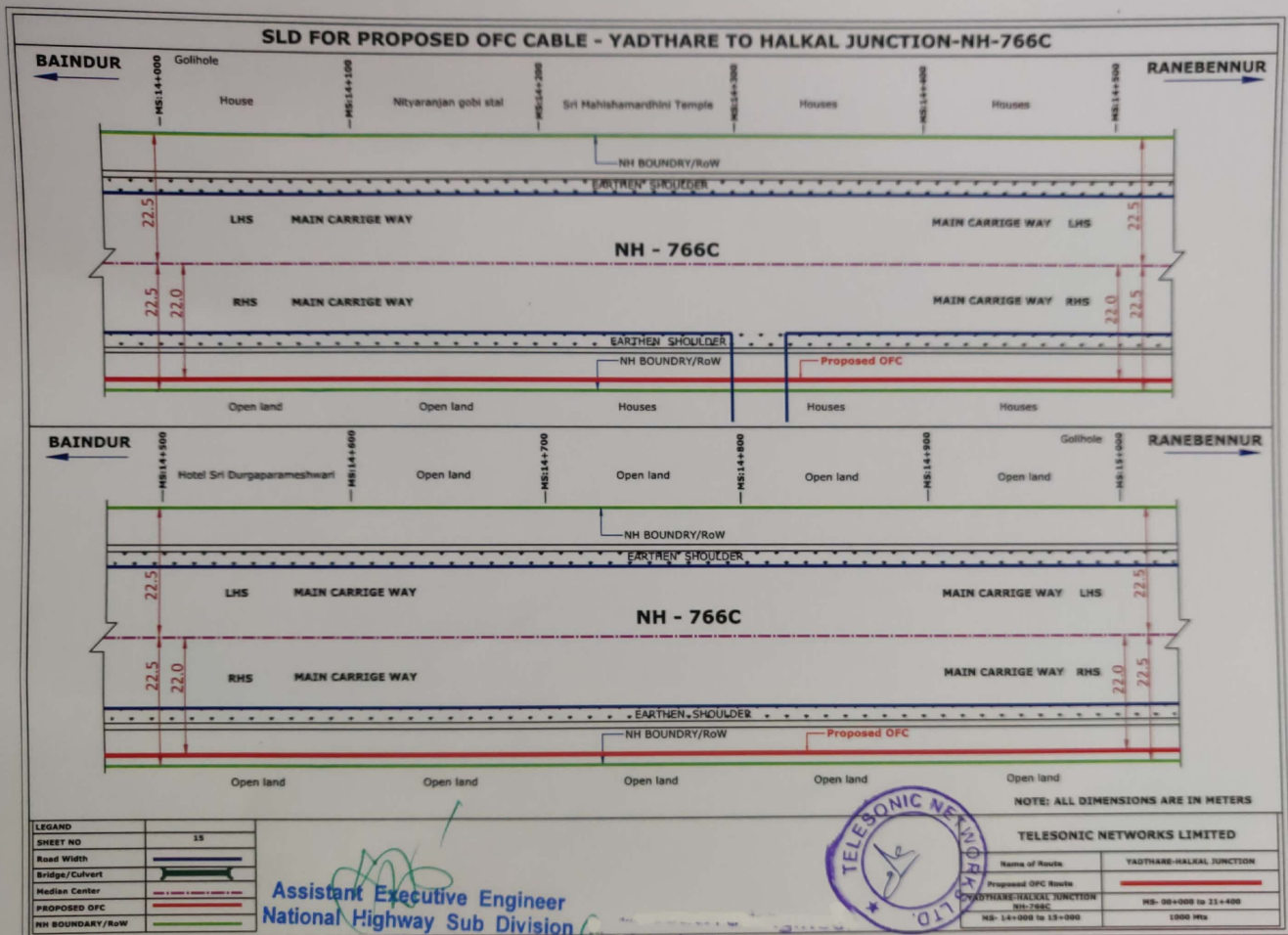


LEGEND	
SHEET NO	14
Road Width	
Bridge/Culvert	
Median Center	
PROPOSED OFC	
NH BOUNDARY/RoW	

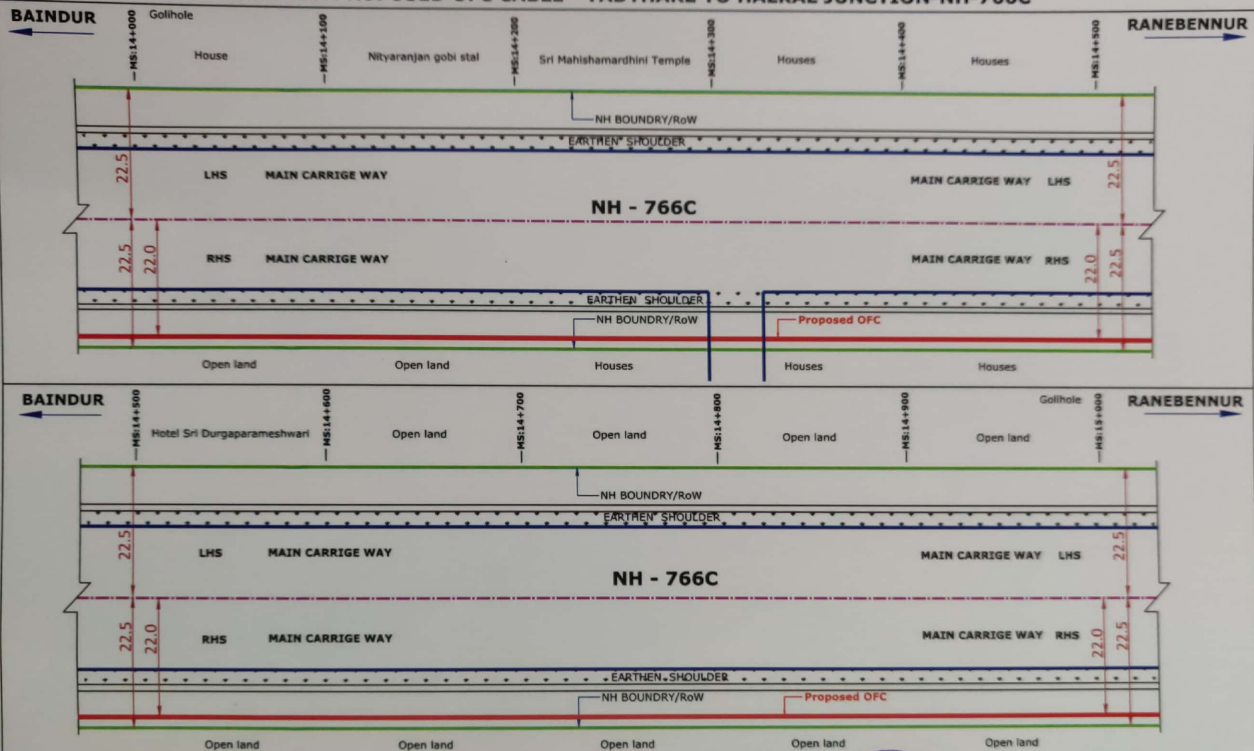
Assistant Executive Engineer
National Highway Sub Division
Sringeri



TELESONIC NETWORKS LIMITED	
Name of Route	YADTHARE-HALKAL JUNCTION
Proposed OFC Route	
YADTHARE-HALKAL JUNCTION NH-766C	MS- 00+000 to 11+400
MS- 13+000 to 14+000	1000 Mts



SLD FOR PROPOSED OFC CABLE - YADTHARE TO HALKAL JUNCTION-NH-766C



LEGEND	
SHEET NO	15
Road Width	
Bridge/Culvert	
Median Center	
PROPOSED OFC	
NH BOUNDARY/RoW	

Assistant Executive Engineer
National Highway Sub Division
Sringeri



NOTE: ALL DIMENSIONS ARE IN METERS

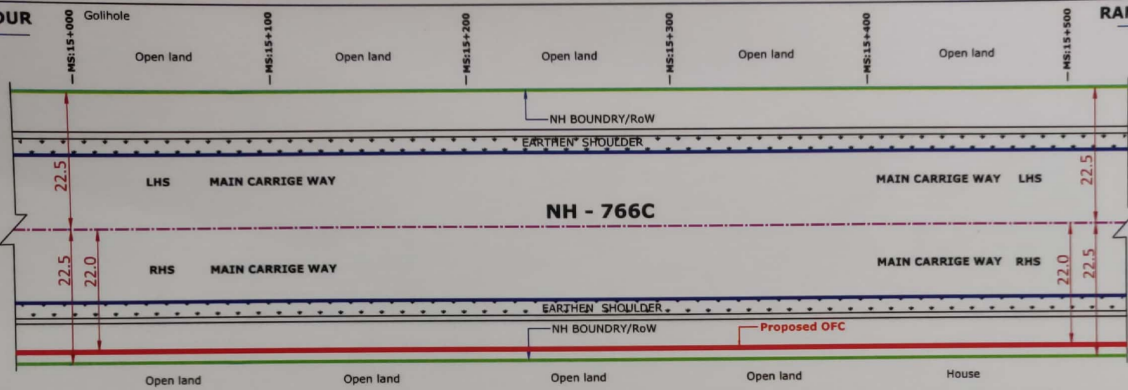
TELESONIC NETWORKS LIMITED

Name of Route	YADTHARE-HALKAL JUNCTION
Proposed OFC Route	
YADTHARE-HALKAL JUNCTION NH-766C	MS- 00+000 to 21+400
MS- 14+000 to 15+000	1000 Mts

SLD FOR PROPOSED OFC CABLE - YADTHARE TO HALKAL JUNCTION-NH-766C

BAINDUR

RANEENNUR



BAINDUR

RANEENNUR



NOTE: ALL DIMENSIONS ARE IN METERS

LEGEND	
SHEET NO	16
Road Width	
Bridge/Culvert	
Median Center	
PROPOSED OFC	
NH BOUNDARY/RoW	

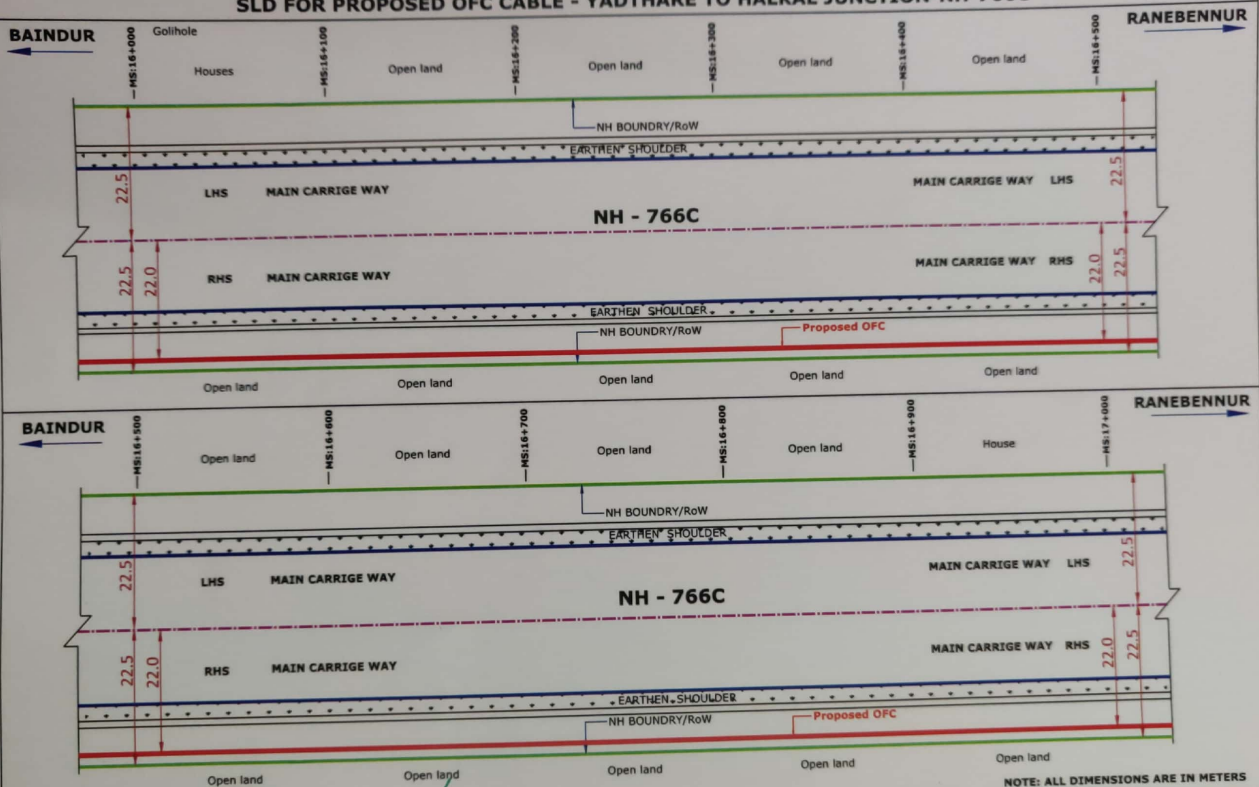
Assistant Executive Engineer
National Highway Sub Division
Sringeri



TELESONIC NETWORKS LIMITED

Name of Route	YADTHARE-HALKAL JUNCTION
Proposed OFC Route	
YADTHARE-HALKAL JUNCTION NH-766C	MS- 00+000 to 21+400
MS- 13+000 to 16+000	1000 Mts

SLD FOR PROPOSED OFC CABLE - YADTHARE TO HALKAL JUNCTION-NH-766C



LEGEND	
SHEET NO	17
Road Width	
Bridge/Culvert	
Median Center	
PROPOSED OFC	
NH BOUNDARY/ROW	

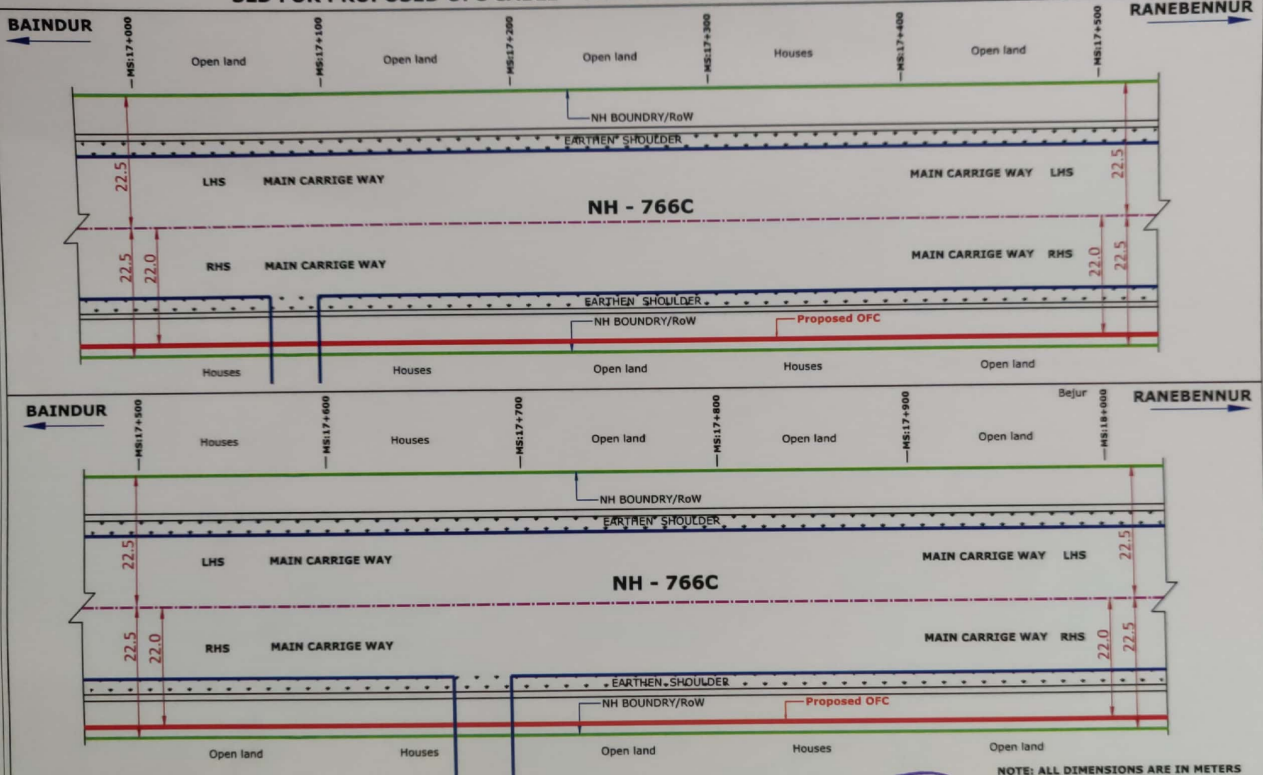
Assistant Executive Engineer
National Highway Sub Division
Sringeri



TELESONIC NETWORKS LIMITED

Name of Route	YADTHARE-HALKAL JUNCTION
Proposed OFC Route	
YADTHARE-HALKAL JUNCTION NH-766C	NS- 00+000 to 11+400
NS- 16+000 to 17+000	1000 MHz

SLD FOR PROPOSED OFC CABLE - YADTHARE TO HALKAL JUNCTION-NH-766C



LEGEND	
SHEET NO	18
Road Width	
Bridge/Culvert	
Median Center	
PROPOSED OFC	
NH BOUNDARY/ROW	

Assistant Executive Engineer
National Highway Sub Division
Sringeri



NOTE: ALL DIMENSIONS ARE IN METERS

TELESONIC NETWORKS LIMITED

Name of Route	YADTHARE-HALKAL JUNCTION
Proposed OFC Route	
YADTHARE-HALKAL JUNCTION NH-766C	MS-00+000 to 21+400
MS-17+000 to 18+000	1000 Mts

SLD FOR PROPOSED OFC CABLE - YADTHARE TO HALKAL JUNCTION-NH-766C

BAINDUR

RANEBENNUR



BAINDUR


RANEBENNUR



NOTE: ALL DIMENSIONS ARE IN METERS

LEGEND	
SHEET NO	19
Road Width	
Bridge/Culvert	
Median Center	
PROPOSED OFC	
NH BOUNDARY/RoW	

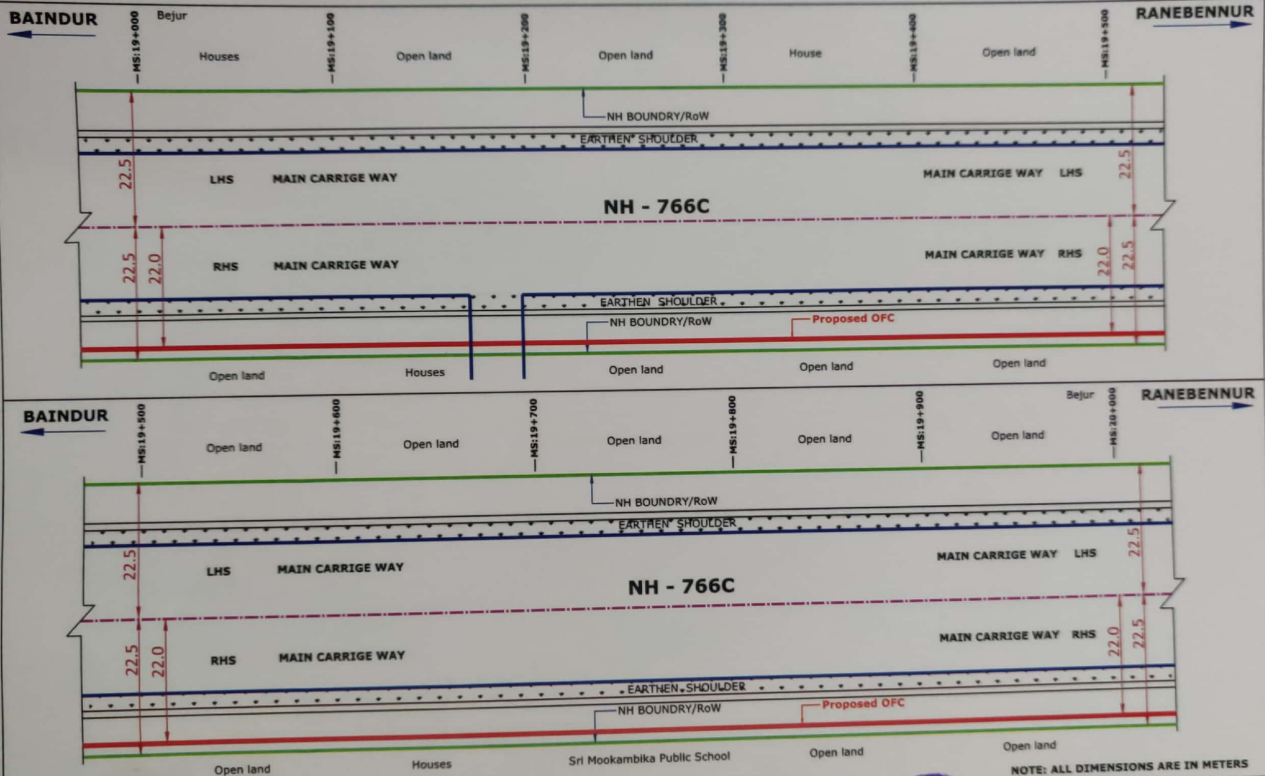
Assistant Executive Engineer
National Highway Sub Division
Sringeri



TELESONIC NETWORKS LIMITED

Name of Route	YADTHARE-HALKAL JUNCTION
Proposed OFC Route	
YADTHARE-HALKAL JUNCTION NH-766C	MS- 00+000 to 21+400
MS- 28+000 to 19+000	1000 MHz

SLD FOR PROPOSED OFC CABLE - YADTHARE TO HALKAL JUNCTION-NH-766C



NOTE: ALL DIMENSIONS ARE IN METERS

LEGEND	
SHEET NO	20
Road Width	
Bridge/Culvert	
Median Center	
PROPOSED OFC	
NH BOUNDARY / RoW	

Assistant Executive Engineer
National Highway Sub Division
Sringeri



TELESONIC NETWORKS LIMITED

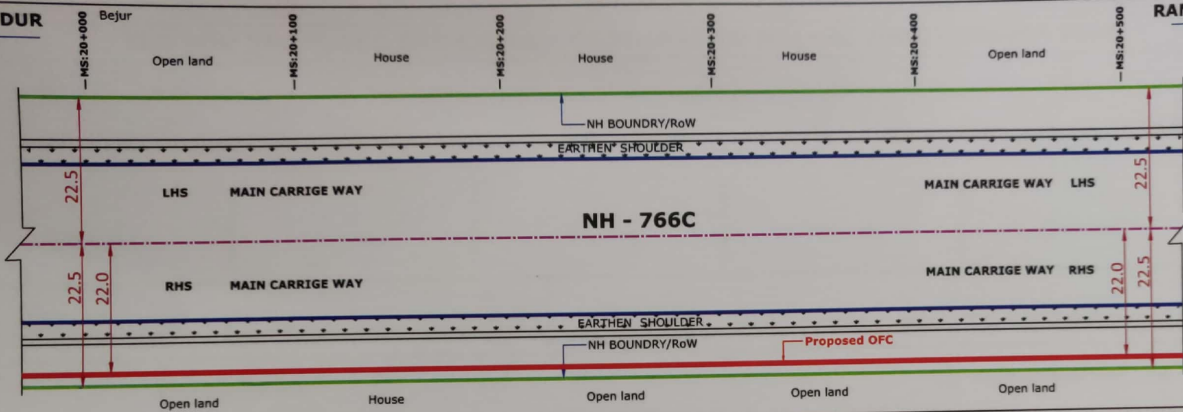
Name of Route	YADTHARE-HALKAL JUNCTION
Proposed OFC Route	
YADTHARE-HALKAL JUNCTION NH-766C	MS- 00+000 to 21+400
MS- 19+000 to 20+000	1000 Mts

SLD FOR PROPOSED OFC CABLE - YADTHARE TO HALKAL JUNCTION-NH-766C

BAINDUR

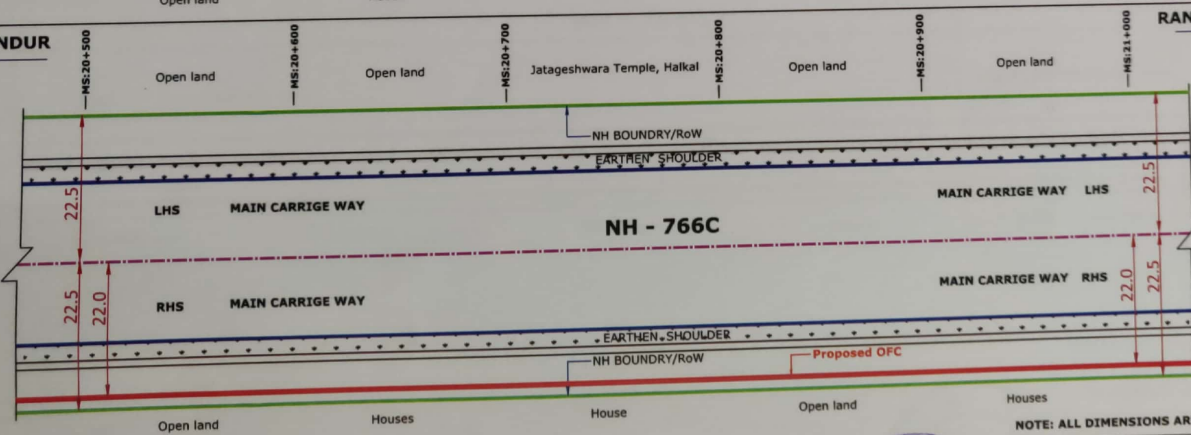
Bejur

RANEENNUR



BAINDUR

RANEENNUR



NOTE: ALL DIMENSIONS ARE IN METERS

LEGEND	21
SHEET NO	
Road Width	
Bridge/Culvert	
Median Center	
PROPOSED OFC	
NH BOUNDARY/ROW	

Assistant Executive Engineer
National Highway Sub Division
Sringeri



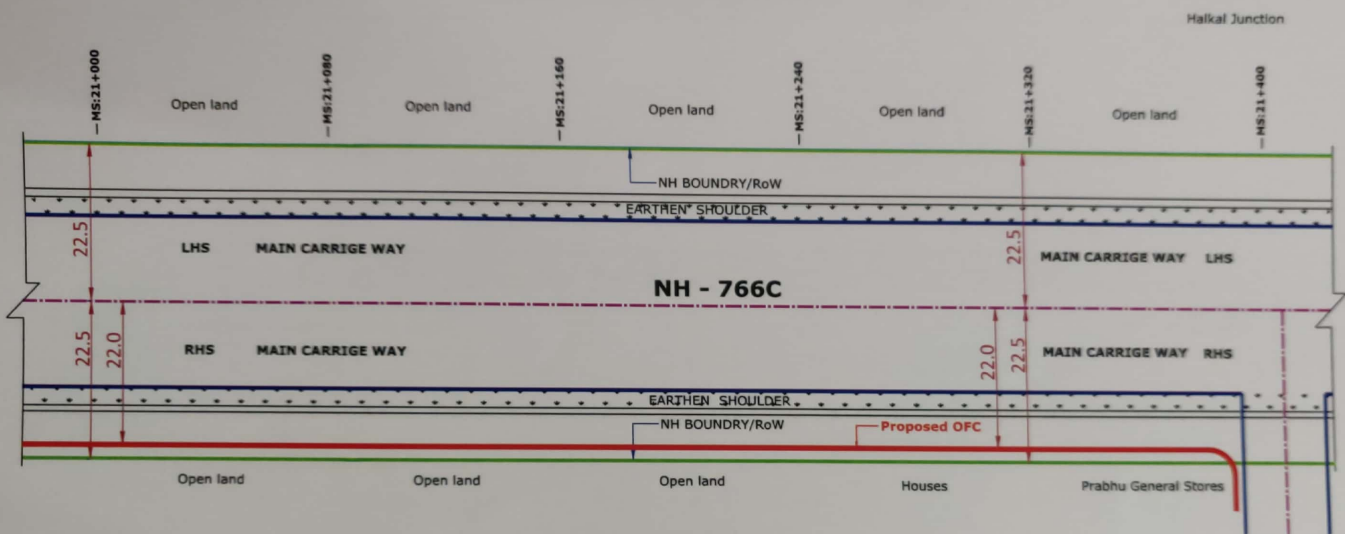
TELESONIC NETWORKS LIMITED

Name of Route	YADTHARE-HALKAL JUNCTION
Proposed OFC Route	
YADTHARE-HALKAL JUNCTION NH-766C	MS- 00+000 to 21+400
MS- 20+000 to 21+000	1000 Mts





SLD FOR PROPOSED OFC CABLE - YADTHARE TO HALKAL JUNCTION-NH-766C

BAINBUR

RANEBENNUR



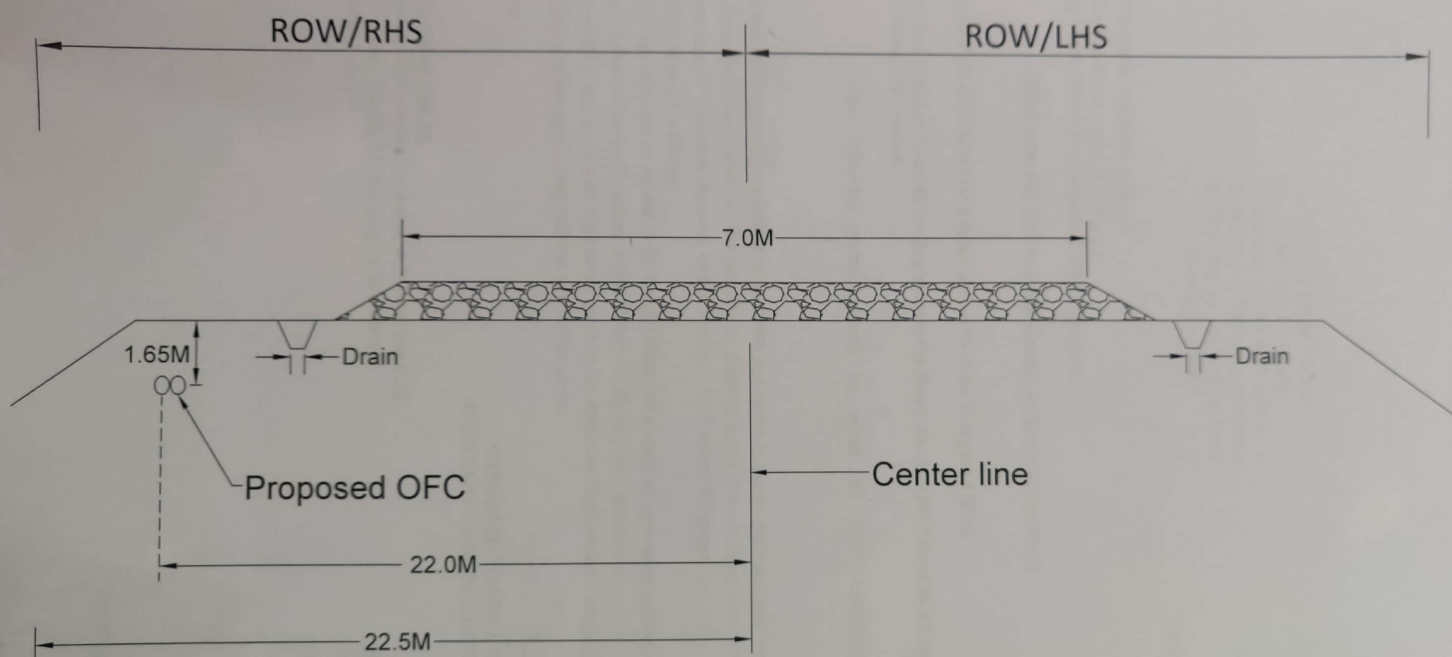
NOTE: ALL DIMENSIONS ARE IN METERS

LEGEND	
SHEET NO	22
Road Width	
Bridge/Culvert	
Median Center	
PROPOSED OFC	
NH BOUNDARY/ROW	

Assistant Executive Engineer
National Highway Sub Division
Sringeri

TELESONIC NETWORKS LIMITED	
Name of Route	YADTHARE-HALKAL JUNCTION
Proposed OFC Route	
TELESONIC NETWORKS LIMITED YADTHARE-HALKAL JUNCTION NH-786C	MS- 00+000 to 21+400
1+000 to 21+400	400 Mts





CROSS SECTION OF ROAD AT CH:00.000 to CH:21.400

Assistant Executive Engineer
National Highway Sub Division
Sringeri

